

29-A

SCENIC OREGON

For adventurous ones who travel with the sun, Oregon with her vast green forests, fertile valleys, great streams and tumbling mountain torrents, hundreds of lakes in mountain fastness and her white robed peaks towering in the blue, is a land of fabled wonders, of beauty and charm beyond vision. Oregon is really the travel hub or focal state on the Pacific coast.

Along with many scenic wonders, to the person interested in geology, Oregon has much to offer. Crater Lake, the "Rhapsody in Blue", presents a picture of true beauty. Various trails lead one to places that offer a beautiful panoramic view of this breath-taking scene and the surrounding country. This picturesque lake is revealed in splendor and all-pictorial beauty from many trails. Some lead to more intimate vantage points, while the Sinnot Memorial is the outstanding view point from the rim.



Then there are the Oregon Caves, majestic formations in the John Day gorge, the fossil beds, the Columbia lava structures along the Crooked river, the lava beds near the city of Bend and on the McKenzie Pass summit. All of these areas are in settings of diverse and enchanting scenery.

For those with engineering interests, the Columbia River has a multiplied interest for the motorist today because of the gigantic power and navigation dam just completed at Bonneville, 42 miles east of Portland. This \$74,000,000 federal project will provide nearly 700,000 horsepower when fully installed. It has created a deep lake 50 miles inland to The Dalles on

29-A

Souvenir of
SCENIC

Oregon



Miss Norma Haas

1017 E. 17th St.


Portland, Oregon



VISTA HOUSE, CROWN POINT

29-B

Various Species of Cactus as seen on the Desert



THE BEAUTIES OF THE DESERT

POSTAGE

1½c

WITHOUT

MESSAGE




29-B

MISTLETOE ON PALO VERDE




© C. T. CO.

Desert Flora



© C. T. CO.

OCOTILLO IN BLOOM ON THE DESERT






SMOKE TREE ON THE DESERT



VERBENAS ON THE DESERT

SPANISH BAYONET IN BLOOM ON THE DESERT



Night-Blooming Cereus



© C. T. CO.

PRICKLY PEAR CACTUS




A Bit of the Desert



© C. T. & CO.

A Desert Road



© C. T. CO.

Palo Verdes and Sahuaro in Bloom




PHOTO BY CAMPBELL STUDIOS


NATURAL COLOR REPRODUCTION FROM KODACHROME

Pipe Organ Cactus



© C. T. CO.

Sand Dunes and Verbenas on the Desert



© C. T. CO.


Camel Back Mountain and Desert

© C. T. CO.






Ocotillo and Cholla "Teddy Bear" Cactus



© C. T. CO.

Various Species of Cactus as seen on the Desert



29-C

MT. RAINIER MIRRORED IN LAKE SPANAWAY, RAINIER NATIONAL PARK NEAR TACOMA, WASHINGTON



Greetings from

The Scenic West

Postmaster P. Robinson

Co. B. - 413 Reg.

A.P.D. - 104

JAN 16

4 00 AM

1945



Miss Norma Haas

12 17 St.

Muncie

Indiana

29-C

Seeing The Scenic West

Where shall one start in describing the West. The Great Scenic West!

Superlatives would certainly be permitted; but even they are not adequate. Vast. Gigantic. Breath taking. Awe inspiring. The West, yes Beyond words of an orator. Beyond feats of an artist . . . God did it.

One can only quote facts:

Over half of the western part of the U. S. A. rises 5,000 or more feet above sea level. Death Valley is the low spot of the continent. 276 feet below sea level. Salton Sea is next at

BEAUTIFUL CRATER LAKE, CRATER LAKE NATIONAL PARK, OREGON




© A.M. PRENTISS

MORMON TEMPLE GROUNDS, SALT LAKE CITY, UTAH




OUTLET OF BEARTOOTH LAKE AND BEARTOOTH BUTTE, RED LODGE HIGHROAD TO YELLOWSTONE NAT. PARK



© FLASH

SUN VALLEY LODGE AND CHALLENGER INN, SUN VALLEY, IDAHO




DESERT CACTI OF THE SOUTHWEST




© FRASERS




AMONG THE BIG TREES IN CALIFORNIA



THE GREAT WHITE THRONE, ZION NATIONAL PARK



ROOSEVELT DAM, ARIZONA



GRAND COULEE DAM, WASHINGTON

THE SUN KISSED CALIFORNIA




"OLD FAITHFUL" GEYSER, YELLOWSTONE NATIONAL PARK—13




SAN FRANCISCO-OAKLAND BAY BRIDGE AND SAN FRANCISCO SKYLINE AT NIGHT—26





SECTION OF CARLSBAD CAVERNS, N. M., KNOWN AS THE KINGS PALACE



GATEWAY, GARDEN OF THE GODS, COLORADO
PIKES PEAK IN DISTANCE, ALTITUDE 14,110 FEET



BOULDER DAM AND LAKE, FORTIFICATION MOUNTAIN IN DISTANCE

MT. RAINIER MIRRORED IN LAKE SPANAWAY, RAINIER NATIONAL PARK NEAR TACOMA, WASHINGTON



COPYRIGHT ASAPH CURTIS

SHOSHONE FALLS, IDAHO, 212 FEET HIGH



SWIFTCURRENT LAKE, MANY GLACIER REGION, GLACIER NATIONAL PARK



29-D



PENGUINS ON PARADE.
FOREST PARK ZOO.
ST. LOUIS, MO.—140

32779

These birds in their formal dress attire that nature has supplied, are a special feature that is enjoyed at the St. Louis Zoo. This Zoo has been developed into one of the chief zoological gardens of America. Experts concerned with the captivity of wild animals have come here from all parts of the country and abroad to study the ideal methods and unusual arrangements by which animal dens and paddocks have been transformed into near-to-nature haunts.

PUB. BY ST. LOUIS GREETING CARD CO., ST. LOUIS, MO. —
NATURAL COLOR POST CARD MADE IN U. S. A. BY E. C. KROPP CO., MILWAUKEE, WIS. - (AAY)

Post CARD



29-D